Approved For Release 2000/04/17 : CIA-RDP78-05867A000517930016-8

25X1A

[redacted]

Approved For Release 2000/04/17 : CIA-RDP78-05867A000517930016-8

Approved For Release 2000/04/17 : CIA-RDP78-05867A000517930016-8

25X1A

[redacted]

Approved For Release 2000/04/17 : CIA-RDP78-05867A000517930016-8

Approved For Release 2000/04/17 : CIA-RDP78-05867A000517930016-8



25X1A

[redacted]

Approved For Release 2000/04/17 : CIA-RDP78-05867A000517930016-8

Approved For Release 2000/04/17 : CIA-RDP78-05867A000517930016-8

25X1A

[redacted]

Approved For Release 2000/04/17 : CIA-RDP78-05867A000517930016-8

Approved For Release 2000/04/17 : CIA-RDP78-05867A000517930016-8

25X1A

[redacted]

Approved For Release 2000/04/17 : CIA-RDP78-05867A000517930016-8

Approved For Release 2000/04/17 : CIA-RDP78-05867A000517930016-8



Approved For Release 2000/04/17 : CIA-RDP78-05867A000517930016-8

Approved For Release 2000/04/17 : CIA-RDP78-05867A000517930016-8



25X1A

[redacted]

Approved For Release 2000/04/17 : CIA-RDP78-05867A000517930016-8

Approved For Release 2000/04/17 : CIA-RDP78-05867A000517930016-8



Approved For Release 2000/04/17 : CIA-RDP78-05867A000517930016-8



Approved For Release 2000/04/17 : CIA-RDP78-05867A000517930016-8

Approved For Release 2000/04/17 : CIA-RDP78-05867A000517930016-8

25X1A

[redacted]

Approved For Release 2000/04/17 : CIA-RDP78-05867A000517930016-8

Approved For Release 2000/04/17 : CIA-RDP78-05867A000517930016-8



Approved For Release 2000/04/17 : CIA-RDP78-05867A000517930016-8

Approved For Release 2000/04/17 : CIA-RDP78-05867A000517930016-8

PHOTO NO. 108... LOT NO. ... MAP REFERENCE ... LATITUDE 22 12 N LONGITUDE 97 12 E

COUNTRY PROVINCE WAC 556 A

AMS NO. AM SUBJECT D36 SUBJECT C28 SUBJECT D42 SUBJECT DCK SUBJECT AKT SUBJECT SUBJECT SUBJECT

L A N G N A M R I V E R B R B
E E N G B A L L T A T J U N C T I
O N O F P A N G R ANG AND WANG
HKA (MEN) DRY SEASON

1, 8, 8 2 9

25X1A

[redacted]

DATE OF PHOTO			TYPE	QUALITY	CLASS	NO. OF CARDS
MAR	5	9	4	1	3	5

CLASSIFICATION Conf CAPTIONED BY

FORM NO. 174 USE PREVIOUS EDITIONS

PHOTO ANALYSIS REPORT

Approved For Release 2000/04/17 : CIA-RDP78-05867A000517930016-8

Approved For Release 2000/04/17 : CIA-RDP78-05867A000517930016-8



Approved For Release 2000/04/17 : CIA-RDP78-05867A000517930016-8

Approved For Release 2000/04/17 : CIA-RDP78-05867A000517930016-8



Approved For Release 2000/04/17 : CIA-RDP78-05867A000517930016-8

Approved For Release 2000/04/17 : CIA-RDP78-05867A000517930016-8

AIR PH [illegible] ISSUE [illegible] MAP REFERENCE LATITUDE [illegible] LONGITUDE [illegible]

COUNTRY PROVINCE [illegible]

SUBJECT	SUBJECT	SUBJECT	SUBJECT	SUBJECT	SUBJECT	SUBJECT	SUBJECT	SUBJECT
[illegible]	[illegible]	[illegible]	[illegible]	[illegible]	[illegible]	[illegible]	[illegible]	[illegible]

BORDER [illegible]

[illegible]

4 18 29

DATE OF PHOTO	TYPE	QUALITY	CLASS	NO. OF CARDS	SORTIE
MAR 59	3	1	3	4	[redacted]

CLASSIFICATION [illegible] CAPTIONED BY [illegible]

25X1A

Approved For Release 2000/04/17 : CIA-RDP78-05867A000517930016-8

FORM NO. 174 PHOTO INTERPRETATION REPORT

Approved For Release 2000/04/17 : CIA-RDP78-05867A000517930016-8



Approved For Release 2000/04/17 : CIA-RDP78-05867A000517930016-8

Approved For Release 2000/04/17 : CIA-RDP78-05867A000517930016-8

MAP REFERENCE | LATITUDE 17 08 N | LONGITUDE 92 10 E

MAP NO 4088-174 | LOCATION [illegible] | PROVINCE WAC 555 A

FOR INTEL

AREA NO BM | SUBJECT DOCK | SUBJECT PIER | SUBJECT | SUBJECT | SUBJECT | SUBJECT | SUBJECT | SUBJECT

CHAKAN PIER

MOZAMBIQUE

DATE OF PHOTO 16 60 | TYPE 2 | QUALITY 1 | CLASS 3 | NO. OF CARDS 2

25X1A

[redacted]

CAPTIONED BY

CLASSIFICATION Confidential

Approved For Release 2000/04/17 : CIA-RDP78-05867A000517930016-8

FORM NO 174 USE PREVIOUS EDITIONS

PHOTO ANALYSIS REPORT

Approved For Release 2000/04/17 : CIA-RDP78-05867A000517930016-8

PHOTO NO. 108047 | NEGATIVE NO. 23201 | MAP REFERENCE | LATITUDE 17 08 N | LONGITUDE 92 10 E

COUNTRY | PROVINCE LA C 555 A

AREA NO.	SUBJECT	SUBJECT	SUBJECT	SUBJECT	SUBJECT	SUBJECT	SUBJECT	SUBJECT
BM	DOCK	DOCK						
CHAKAN		AT	AT			MOVER,		
ANDA		LICHEN						
GATE		EED						

DATE OF PHOTO: FEB 60 | TYPE: 4 | QUALITY: 1 | CLASS: 3 | NO. OF CARDS: 1

CLASSIFICATION: Conf | CAPTIONED BY: LL

25X1A [redacted]

Approved For Release 2000/04/17 : CIA-RDP78-05867A000517930016-8

FORM NO. AM 88 174 USE PREVIOUS EDITIONS

PHOTO ANALYSIS REPORT

Approved For Release 2000/04/17 : CIA-RDP78-05867A000517930016-8

PHOTO NO. 1 | FRAME NO. 255 | MAP REFERENCE | LATITUDE 42 54 N | LONGITUDE 70 10 E

COUNTRY | PROVINCE MASS 555 A

AREA NO	SUBJECT	SUBJECT	SUBJECT	SUBJECT	SUBJECT	SUBJECT	SUBJECT	SUBJECT	SUBJECT
6M1	042	DOD	DOS						

CHART NO. 1 DEC 25 OF 30 VIDE - 30 COVERED CED ARS, BEEN TERRAIN

DATE OF PHOTO	TYPE	QUALITY	CLASS	NO. OF CARDS
FEB 60	3	1	3	3

CLASSIFICATION C/U | CAPTIONED BY PZ

25X1A [redacted]

Approved For Release 2000/04/17 : CIA-RDP78-05867A000517930016-8

FORM NO. 171 USE PREVIOUS EDITIONS | PHOTO ANALYSIS REPORT

Approved For Release 2009/04/10 : CIA-RDP78-05867A000517930016-8

FORM NO. 1 (1)

LOT NO.

MAP REFERENCE

LATITUDE 37 26 N

LONGITUDE 97 10 E

COUNTRY

PROVINCE KWC 555 A

AREA NO	SUBJECT	SUBJECT	SUBJECT	SUBJECT	SUBJECT	SUBJECT	SUBJECT	SUBJECT	SUBJECT
671	278	200	208	242	ALF				

CHANUTE ALONG GENDA OF DIXON RIVER.
8,000 FT ABOVE [NEW]

DATE OF PHOTO		TYPE	QUALITY	CLASS	NO. OF CARDS
60	60	3	1	3	5

4 8 18

25X1A

[redacted]

CLASSIFICATION Conf

CAPTIONED BY

FORM NO. 179 REPLACES FORM 179 WHICH MAY BE USED

PHOTO ANALYSIS REPORT

Approved For Release 2009/04/10 : CIA-RDP78-05867A000517930016-8

Approved For Release 2006/04/17 : CIA-RDP78-05867A000517930016-8

PHOTO NO. 10 LOT NO. MAP REFERENCE LATITUDE 32 06 N LONGITUDE 92 10 E

COUNTRY PROVINCE WAC 555 A

AREA NO. BM SUBJECT DOD SUBJECT DOB SUBJECT D41 SUBJECT SUBJECT SUBJECT SUBJECT SUBJECT

CHANGE A NOB D E ONE

DWARF

DATE OF PHOTO FEB 60 TYPE 3 QUALITY 1 CLASS 3 NO. OF CARDS 3

CLASSIFICATION CONF CAPTIONED BY

25X1A [redacted]

Approved For Release 2006/04/17 : CIA-RDP78-05867A000517930016-8

Approved For Release 2000/04/12 : CIA-RDP78-05867A000517930016-8

PHOTO NO. | LOT NO. | MAP REFERENCE | LATITUDE | LONGITUDE

COUNTRY | PROVINCE

AREA NO	SUBJECT	SUBJECT	SUBJECT	SUBJECT	SUBJECT	SUBJECT	SUBJECT	SUBJECT

DATE OF PHOTO	TYPE	QUALITY	CLASS	NO. OF CARDS

25X1A

[redacted]

CLASSIFICATION | CAPTIONED BY

Approved For Release 2000/04/12 : CIA-RDP78-05867A000517930016-8

FORM NO. | PHOTO ANALYSIS REPORT

Approved For Release 2000/04/17 : CIA-RDP78-05867A000517930016-8

PHOTO NO. 1080150 | LOT NO. 1558 | MAP REFERENCE W 8 | LATITUDE 2208 N | LONGITUDE 9710 E

COUNTRY | PROVINCE WAC 555 A

AREA NO	SUBJECT	SUBJECT	SUBJECT	SUBJECT	SUBJECT	SUBJECT	SUBJECT	SUBJECT
317	DOD	DOS	D42					

C H A U K A N   P A S S   L K G.   B
A L O N G   A S S A M   S I D E   O F
D I V I D E

1,18

DATE OF PHOTO	TYPE	QUALITY	CLASS	NO. OF CARDS
11 FEB 60	3	1	3	3

25X1A
[redacted]

CLASSIFICATION Conf | CAPTIONED BY [illegible]

FORM NO. 174 PHOTO ANALYSIS REPORT

Approved For Release 2000/04/17 : CIA-RDP78-05867A000517930016-8

Approved For Release 2000/04/17 : CIA-RDP78-05867A000517930016-8

DATE NO. | LOT NO. | MAP REFERENCE | LATITUDE 32 08 N | LONGITUDE 97 10 E

COUNTRY | PROVINCE WAC 555 A

AREA NO. BH | SUBJECT C78 | SUBJECT D45 | SUBJECT ALF | SUBJECT | SUBJECT | SUBJECT | SUBJECT | SUBJECT

C H A U K A N | P A | 15 R I D G E 20

T R A I L 35 | 40 | 45 | 50

DATE OF PHOTO: FEB 60 | TYPE: 4 | QUALITY: 1 | CLASS: 3 | NO. OF CARDS: 3 | 14 8, 18 28

CLASSIFICATION: CONF | CAPTIONED BY: LL

25X1A [redacted]

Approved For Release 2000/04/17 : CIA-RDP78-05867A000517930016-8

FORM NO. 175 REVISE PREVIOUS EDITIONS | PHOTO INTERPRETATION REPORT

Approved For Release 2000/04/17 : CIA-RDP78-05867A000517930016-8

PHOTO NO. 108 JHC | LOC. NO. 18522 | MAP REFERENCE | LATITUDE 30 08 N | LONGITUDE 97 10 E

COUNTRY | PROVINCE WAC 555 A

AREA NO. 8H | SUBJECT 000 | SUBJECT 008 | SUBJECT 042 | SUBJECT | SUBJECT | SUBJECT | SUBJECT | SUBJECT

CHALK MOUNTAIN
TO THE RIGHT
TO THE LEFT

PT. ① OF A 4 AT. PAD
SEE CIA —— to ——

25X1A

[redacted]

DATE OF PHOTO: FEB 60 | TYPE: 3 | QUALITY: 1 | CLASS: 3 | NO. OF CARDS: 3

CLASSIFICATION: CONF | CAPTIONED BY: DK

FORM NO. 174 USE PREVIOUS EDITIONS | WORK ANALYSIS REPORT

Approved For Release 2000/04/17 : CIA-RDP78-05867A000517930016-8

Approved For Release 2000/04/17 : CIA-RDF78-05867A000517930016-8

PHOTO NO. 108483 | 10 NO. 13582 | MAP REFERENCE | LATITUDE 22 08 N | LONGITUDE 97 10 E

COUNTRY | PROVINCE WAC 555 A

AREA NO: BM | SUBJECT: DOD | SUBJECT: 20-8 | SUBJECT: 042 | SUBJECT | SUBJECT | SUBJECT | SUBJECT | SUBJECT

CHAUKAN PAS 10 | LKG 15 | AW 20

TO THE REGT 25 | 1B BURMA 30

TO THE EFT 35 | 1B ABAM 40

PT. 2 OF 4 AT. PAN

SEE CIA ——— to ———

25X1A

[redacted]

DATE OF PHOTO: feb 60 | TYPE: 3 | QUALITY: 4 1 8 | CLASS: 3 | NO. OF CARDS: 3

CAPTIONED BY: [illegible]

CLASSIFICATION: Secret

FORM NO. 174 USE PREVIOUS EDITIONS

Approved For Release 2000/04/17 : CIA-RDF78-05867A000517930016-8

Approved For Release 2000/04/17 : CIA-RDP78-05867A000517930016-8

PHOTO NO. 1085181 LOT NO. MAP REFERENCE LATITUDE LONGITUDE

COUNTRY PROVINCE WAC 555 A

AREA NO	SUBJECT	SUBJECT	SUBJECT	SUBJECT	SUBJECT	SUBJECT	SUBJECT	SUBJECT
041	DOD	208	042					

CHALKAN

TIC TINC CE 30 6 I 18 35 3 11 11 11 19 A

TIO 45 N E E 50 I I 11 11 11 A

17. 3 OF 4 4 PP PAN

ICC CIP

118

25X1A

[redacted]

DATE OF PHOTO	TYPE	QUALITY	CLASS	NO. OF PRINTS
FEB 10	3	1	3	3

CAPTIONED BY LK

CLASSIFICATION SECRET

Approved For Release 2000/04/17 : CIA-RDP78-05867A000517930016-8

FORM NO. 174 USE PREVIOUS EDITIONS PHOTO ANALYSIS REPORT

Approved For Release 2000/04/17 : CIA-RDP78-05867A000517930016-8

PROG NO. 1000 LOT NO. 595 MAP REFERENCE 8 LATITUDE 32 0 N LONGITUDE 33 10 E

COUNTRY PROVINCE WAC 555A

AREA NO	SUBJECT	SUBJECT	SUBJECT	SUBJECT	SUBJECT	SUBJECT	SUBJECT	SUBJECT
BH.	DDD	DOB	D42					

CHAHK AN 2A BB 15 LCG. 20 UU

TO 25 THE RG 7 1B 35 BUILDING 40

TO 45 THE LOT. 1B ABBAM.

PT. 4 OF 4 PT. PAN

SEE CIA

25X1A

[redacted]

DATE OF PHOTO	TYPE	QUALITY	CLASS	NO. OF CARDS
FEB 4 0	3	1	3	3

CLASSIFICATION CONF CAPTIONED BY LK

FORM NO. 174 THE PREVIOUS EDITION

Approved For Release 2000/04/17 : CIA-RDP78-05867A000517930016-8

Approved For Release 2000/04/17 : CIA-RDP78-05867A000517930016-8

PHOTO NO. | LAT NO. | MAP REFERENCE | LATITUDE 22 48 N | LONGITUDE 95 50 E

COUNTRY | PROVINCE WMA 555A

AGA NO				SUBJECT		SUBJECT		SUBJECT		SUBJECT		SUBJECT		SUBJECT		SUBJECT		SUBJECT	
		IN		D43		DIO		C72		DOT									
N	O	A		D	I	H	I	N	G		R	I	V	E	R	(N	R)		
	N		$	I	O	E		[O	F		V	A	L	L	E	Y	-	G	R
A	$	$	Y		$	L	O	A	E		MTS. B. G.]								

DATE OF PHOTO: FEB 6 5 | TYPE: 4 | QUALITY: 1 | CLASS: 3 | NO. OF CARDS: 4 | SO: [redacted]

CLASSIFICATION: Conf | CAPTIONED BY: LK

1,8,18

25X1A

Approved For Release 2000/04/17 : CIA-RDP78-05867A000517930016-8

FORM NO. 174 | QUALITY ANALYSIS REPORT

Approved For Release 2000/04/17 : CIA-RDP78-05867A000517930016-8

PHOTO NO. 1083467 | LOT NO. [illegible] | MAP REFERENCE [illegible] | LATITUDE 32 48 N | LONGITUDE 95 50 E

COUNTRY | PROVINCE WAC 555 A

AREA NO	SUBJECT	SUBJECT	SUBJECT	SUBJECT	SUBJECT	SUBJECT	SUBJECT
IN	005	042	000	001			

NOAA SIGNIFICANT ADDITIONS (NE)

[VALLEY AND SIDE]

NN

DATE OF PHOTO	TYPE	QUALITY	CLASS	NO. OF CARDS
FEB 60	4	1	3	4

1,18

25X1A

[redacted]

CLASSIFICATION U (CONF)

CAPTIONED BY LR

FORM NO. 1 FEB 74 PREVIOUS EDITION OBSOLETE

Approved For Release 2000/04/17 : CIA-RDP78-05867A000517930016-8

Approved For Release 2000/04/17 : CIA-RDP78-05867A000517930016-8

PHOTO NO. 1003488 LOT NO. MAP REFERENCE 26 LATITUDE 22 48 N LONGITUDE 95 50 E

COUNTRY PROVINCE LAO C 555 A

AREA NO	SUBJECT	SUBJECT	SUBJECT	SUBJECT	SUBJECT	SUBJECT	SUBJECT	SUBJECT	SUBJECT
IN [redacted]	D36	D2K	042						A T

NOA 5 DIHING 10 RIVER 19

LOW 25 LEVEL 30 ROCK 35

15 50

DATE OF PHOTO: Feb 10 | TYPE: 4 | QUALITY: 1 | CLASS: 3 | NO. OF CARDS: 3 | SOURCE: [redacted]

CLASSIFICATION: C | CAPTIONED BY: CR

25X1A

Approved For Release 2000/04/17 : CIA-RDP78-05867A000517930016-8

FORM NO. 174 USE PREVIOUS EDITIONS PHOTO ANALYSIS REPORT OPO 871-285

Approved For Release 2000/04/17 : CIA-RDP78-05867A000517930016-8

PHOTO NO. 1083489 | LOT NO. | MAP REFERENCE | LATITUDE | LONGITUDE

COUNTRY NS | PROVINCE 825 D

AREA NO	SUBJECT	SUBJECT	SUBJECT	SUBJECT	SUBJECT	SUBJECT	SUBJECT	SUBJECT
39E	AKD							

MERRIMACK FILLING STATION

(T) (P)

25X1A

DATE OF PHOTO	TYPE	QUALITY	CLASS	NO. OF CARDS	SOURCE
FEB 25 64	H	1	S	1	[redacted]

CLASSIFICATION C | CAPTIONED BY

FORM NO. 174 USE PREVIOUS EDITIONS

Approved For Release 2000/04/17 : CIA-RDP78-05867A000517930016-8

PHOTO ANALYSIS REPORT

Approved For Release 2000/04/17 : CIA-RDP78-05867A000517930016-8

PHOTO NO. 1083430 | FLT NO. T | MAP REFERENCE | LATITUDE 05 27 N | LONGITUDE 54 24 W

COUNTRY NS | PROVINCE 875D

AREA NO.	SUBJECT	SUBJECT	SUBJECT	SUBJECT	SUBJECT	SUBJECT	SUBJECT	SUBJECT
39E	C52	C2A	C7E	C94	C9E	A18		

MONGO V.I.P.'S GATHERED FOR FERRY TRANSPORT INAUGURATION CEREMONIES.

(8)(9)(10)(20)

25X1A

DATE OF PHOTO	TYPE	QUALITY	CLASS	NO. OF CARDS
FEB. 25 64	1	1	3	6

CLASSIFICATION C | CAPTIONED BY [illegible]

[redacted]

FORM NO. 174 USE PREVIOUS EDITIONS PHOTO ANALYSIS REPORT

Approved For Release 2000/04/17 : CIA-RDP78-05867A000517930016-8

Approved For Release 2000/04/17 : CIA-RDP78-05867A000517930016-8

FRAME NO. 083491 | LOT NO. T-1000 | MAP REFERENCE | LATITUDE [redacted] N | LONGITUDE 64 45 W

COUNTRY NS | PROVINCE — | 825D

AREA NO	SUBJECT	SUBJECT	SUBJECT	SUBJECT	SUBJECT	SUBJECT	SUBJECT	SUBJECT
39E	AL7							

PATRIBO (FRABNR) MAN

AGER% RES% DENCE AT %

TALKERT% IJVER LANDING.

(7) (20)

25X1A

[redacted]

RATE OF PHOTO	TYPE	QUALITY	CLASS	NO. OF CARDS
FEA 25 6 4	H	1	3	1

CLASSIFICATION C | CAPTIONED BY EA-2

FORM NO. 174 USE PREVIOUS EDITIONS

PHOTO ANALYSIS REPORT

Approved For Release 2000/04/17 : CIA-RDP78-05867A000517930016-8

GPO 871-188

Approved For Release 2000/04/17 : CIA-RDP78-05867A000517930016-8

PHOTO NO. 083192 LOT NO. MAP REFERENCE LATITUDE 5 MN LONGITUDE 54 45 W

COUNTRY NS PROVINCE — 875 D

AREA NO. 29E SUBJECT D36 SUBJECT SUBJECT SUBJECT SUBJECT SUBJECT SUBJECT SUBJECT SUBJECT

PATRIBO (FRAN R) COM

MFWI JNE RIVER LKG DO

WNBT REAM FROM WRIED IJK

(29)

25X1A

DATE OF PHOTO	TYPE	QUALITY	CLASS	NO. OF CARDS	SOURCE
FEB 75	H	1	3	1	[redacted]

CLASSIFICATION C CAPTIONED BY [redacted]

FORM NO. 241 REPLACES DIA FORM 241 WHICH IS OBSOLETE PHOTO ANALYSIS REPORT GPO 871-384

Approved For Release 2000/04/17 : CIA-RDP78-05867A000517930016-8

Approved For Release 2000/04/17 : CIA-RDP78-05867A000517930016-8

PHOTO NO. 1032492 | LOT NO. T [illegible] | MAP REFERENCE [illegible] | LATITUDE 5 44 N | LONGITUDE 54 45 W

COUNTRY NS | PROVINCE — | 825 D

AREA NO	SUBJECT	SUBJECT	SUBJECT	SUBJECT	SUBJECT	SUBJECT	SUBJECT	SUBJECT
39E	AL7	D36						

PORTRIBO (PRABANR) LANDING @ STOLKERTSIJVER

R

(29) (30)

25X1A

[redacted]

DATE OF PHOTO			TYPE	QUALITY	CLASS	NO. OF CARDS	SOURCE
FEB	15	64	4	1	3	2	

CLASSIFICATION C | CAPTIONED BY [illegible]

FORM NO. 74 USE PREVIOUS EDITIONS

Approved For Release 2000/04/17 : CIA-RDP78-05867A000517930016-8

PHOTO ANALYSIS REPORT

GPO 871-263

Approved For Release 2000/04/17 : CIA-RDP78-05867A000517930016-8

PHOTO NO. 1083-13-1	IAT NO.		MAP REFERENCE		LATITUDE			LONGITUDE		
COUNTRY NS		PROVINCE —		825D						
AREA NO. 39E	SUBJECT ALB	SUBJECT C7E	SUBJECT C52	SUBJECT	SUBJECT	SUBJECT	SUBJECT	SUBJECT	SUBJECT	

PATRIBO (PRAB NR) CRO
WD @ FERRY OPENING
EREMD NY @ WRIEDISK

(8) (10) (30)

25X1A

DATE OF PHOTO			TYPE	QUALITY	CLASS	NO. OF CARDS	SOURCE
FEB. 25	6	51	4	1	3	3	[redacted]

CLASSIFICATION C

CAPTIONED BY [illegible]

FORM NO. 174 USE PREVIOUS EDITIONS PHOTO ANALYSIS REPORT

Approved For Release 2000/04/17 : CIA-RDP78-05867A000517930016-8

Approved For Release 2000/04/17 : CIA-RDP78-05867A000517930016-8

PHOTO NO. 108319 | SQ. NO. | MAP REFERENCE | LATITUDE 54 44 N | LONGITUDE 54 45 W

COUNTRY NS | PROVINCE — | 525P

AREA NO.	SUBJECT	SUBJECT	SUBJECT	SUBJECT	SUBJECT	SUBJECT	SUBJECT	SUBJECT
39E	ALS							

PATRIBO (PRAB NR) WAI
TING STATION FOR FEIR
RY @ SHRIEDIJK

(30)

25X1A

DATE OF PHOTO	TYPE	QUALITY	CLASS	NO. OF CARDS	SOURCE OF PHOTOGRAPH
FEB. 25 54	H	1	3	1	[redacted]

CLASSIFICATION C. | CAPTIONED BY [redacted]

FORM NO. 174 USE PREVIOUS EDITIONS PHOTO ANALYSIS REPORT GPO 872-262

Approved For Release 2000/04/17 : CIA-RDP78-05867A000517930016-8

Approved For Release 2000/04/17 : CIA-RDP78-05867A000517930016-8

PHOTO NO. 1083-196 | LOT NO. [illegible] | MAP REFERENCE | LATITUDE | LONGITUDE

COUNTRY NS | PROVINCE | 625 D

AREA NO. 39E | SUBJECT D36 | SUBJECT A18 | SUBJECT | SUBJECT | SUBJECT | SUBJECT | SUBJECT | SUBJECT

PATRIBO (PROB NR) FER
RY OLEANA @ WRIED IJK

(29) (30)

DATE OF PHOTO	TYPE	QUALITY	CLASS	NO. OF CARDS	SOURCE
FEB. 25 64	4	1	3	2	25X1A [redacted]

CLASSIFICATION C | CAPTIONED BY SA

FORM NO. 174 USE PREVIOUS EDITIONS PHOTO ANALYSIS REPORT

Approved For Release 2000/04/17 : CIA-RDP78-05867A000517930016-8

Approved For Release 2000/04/17 : CIA-RDP78-05867A000517930016-8

PHOTO NO.	LOT NO.	MAP REFERENCE	LATITUDE	LONGITUDE
10			85 47N	55 09W

COUNTRY	PROVINCE
NS	S25D

AREA NO.	SUBJECT	SUBJECT	SUBJECT	SUBJECT	SUBJECT	SUBJECT	SUBJECT	SUBJECT
39E	A-A	AL7	ALG	D36				
MEERZORG				PORT				

(29) (30)

25X1A

DATE OF PHOTO	TYPE	QUALITY	CLASS	NO. OF CARDS	SOUR
FEB 75	H	1	3	4	

CLASSIFICATION: C

CAPTIONED BY: [illegible]

Approved For Release 2000/04/17 : CIA-RDP78-05867A000517930016-8

FORM NO. 1 FEB 68 — ANALYSIS REPORT — GPO 871-289

Approved For Release 2000/04/17 : CIA-RDP78-05867A000517930016-8

PHOTO NO. 1 LOT NO. MAP REFERENCE LATITUDE 05 47 N LONGITUDE 55 09 W

COUNTRY NS PROVINCE 825 D

AREA NO	SUBJECT	SUBJECT	SUBJECT	SUBJECT	SUBJECT	SUBJECT	SUBJECT	SUBJECT
39E	D36	AL7	ALA	ALG				

MEERZORG PORT

(29) (30)

DATE OF PHOTO	TYPE	QUALITY	CLASS	NO. OF CARDS	SOURCE
FEB 75	H	1	3	4	[redacted]

25X1A

CLASSIFICATION C CAPTIONED BY [illegible]

FORM NO. 173 PHOTO ANALYSIS REPORT SPC 871-499

Approved For Release 2000/04/17 : CIA-RDP78-05867A000517930016-8

Approved For Release 2000/04/17 : CIA-RDP78-05867A000517930016-8

MISSION NO.	LOT NO.	MAP REFERENCE	LATITUDE	LONGITUDE
1083499	T-1103	G-25 D	[redacted]	55 10W

COUNTRY NS

AREA NO.	SUBJECT	SUBJECT	SUBJECT	SUBJECT	SUBJECT	SUBJECT	SUBJECT	SUBJECT
39E	D36	AL7	ALA	ALH	ALG	CL4	CL2	

PARAMARIBO PORT

(29) (3D)

25X1A

DATE OF PHOTO	TYPE	QUALITY	CLASS	NO. OF CARDS
FEB 25 64	H	1	3	7

CLASSIFICATION C

CAPTIONED BY SAT

FORM NO. 174 USE PREVIOUS EDITIONS

PHOTO ANALYSIS REPORT

Approved For Release 2000/04/17 : CIA-RDP78-05867A000517930016-8

Approved For Release 2000/04/17 : CIA-RDP78-05867A000517930016-8

FOLDER NO. 1083500 | LOT NO. | MAP REFERENCE | LATITUDE 05 50 N | LONGITUDE 55 10 W

COUNTRY NS | 825 D

AREA NO.	SUBJECT	SUBJECT	SUBJECT	SUBJECT	SUBJECT	SUBJECT	SUBJECT	SUBJECT
39E	D36	AL7	AL4	AL4	ALG	C64	C62	

P A R A M A R I B O   P O R T

(29) (3P)

DATE OF PHOTO			TYPE	QUALITY	CLASS	NO. OF CARDS
FEB 25	6	4	4	1	7	7

25X1A

[redacted]

CLASSIFICATION C | CAPTIONED BY

FORM NO. 174 USE PREVIOUS EDITIONS — PHOTO ANALYSIS REPORT

Approved For Release 2000/04/17 : CIA-RDP78-05867A000517930016-8

Approved For Release 2000/04/17 : CIA-RDP78-05867A000517930016-8

AREA NO	SUBJECT	SUBJECT	SUBJECT	SUBJECT	SUBJECT	SUBJECT	SUBJECT	SUBJECT	SUBJECT
39E	D36	AL7	A1A	ALH	ALG	CLH	CL2		

PARAMARIBO PORT

(DA) (39)

DATE OF PHOTO	TYPE	QUALITY	CLASS	NO. OF CARDS
FEB 25 19 11	11	1	3	7

CLASSIFICATION: C

CAPTIONED BY: CAF

25X1A

[redacted]

FORM NO. 174 USE PREVIOUS EDITIONS

PHOTO ANALYSIS REPORT

Approved For Release 2000/04/17 : CIA-RDP78-05867A000517930016-8

Approved For Release 2000/04/17 : CIA-RDP78-05867A000517930016-8

ITEM NO. 4083503	NAME	MAP REFERENCE	LATITUDE	LONGITUDE
COUNTRY NS				

AREA NO. 39E	SUBJECT ATH	SUBJECT AW1	SUBJECT AE6	SUBJECT AHQ	SUBJECT D3L6	SUBJECT ALG	SUBJECT	SUBJECT
PARA	17 AR	L	B 20		BR	25 V	N Z	E 30
L S L	29 W O K	D	30 E L	T		35		40
	45		50					

(17)(18) (29) (30)

DATE OF PHOTO	TYPE	QUALITY	CLASS	NO. OF CARDS	SCALE
MAR. 4 6 1	H	1	3	6	25X1A [redacted]
CLASSIFICATION C			CAPTIONED BY SJS		

FORM NO. 174 USE PREVIOUS EDITIONS

PHOTO ANALYSIS REPORT

Approved For Release 2000/04/17 : CIA-RDP78-05867A000517930016-8

Approved For Release 2000/04/17 : CIA-RDP78-05867A000517930016-8

COUNTRY 1083503 DOI NO T-1493 [illegible] DATE [illegible] OSB [illegible] SE 10 M.

AREA NO	SUBJECT	SUBJECT	SUBJECT	SUBJECT	SUBJECT	SUBJECT	SUBJECT	SUBJECT	SUBJECT
BAE	AH1+	AH5T	AEG.						

PARA MARIBO — BRNY NZE

LPL WOOD PLT

(18)

DATE OF PHOTO	TYPE	QUALITY	CLASS	NO. OF CARDS	[illegible]
MAR. 4 61	[redacted]	1	3	3	

CLASSIFICATION C

CAPTIONED BY SAT

25X1A

[redacted]

FORM NO. 174 USE PREVIOUS EDITIONS

PHOTO ANALYSIS REPORT

Approved For Release 2000/04/17 : CIA-RDP78-05867A000517930016-8

Approved For Release 2000/04/17 : CIA-RDP78-05867A000517930016-8

FRAME NO. 1083501	LAT NO. T-1193	KEY REFERENCE	LATITUDE 05 50N	LONGITUDE 55 10W
COVERAGE N5		525D		

AREA NO. 39E	SUBJECT AIH	SUBJECT AIS	SUBJECT AEG	SUBJECT	SUBJECT	SUBJECT	SUBJECT	SUBJECT
PARA	MARI	B 10		BRUY	NZE	20		
LPL	15 W	OOD	30 PLT		35			40
	45		50					

(18)

25X1A

[redacted]

DATE OF PHOTO	TYPE	QUALITY	CLASS	NO. OF CARDS
MAR. 14 66	[redacted] / Cc	1	3	3
CLASSIFICATION			CAPTIONED BY	SVS

FORM NO. 174 USE PREVIOUS EDITIONS PHOTO ANALYSIS REPORT

Approved For Release 2000/04/17 : CIA-RDP78-05867A000517930016-8

Approved For Release 2000/04/17 : CIA-RDP78-05867A000517930016-8

PHOTO NO.	FLT NO.	RUN NO.	LATITUDE	LONGITUDE
1003505	T-193	C	05 50N	55 10W

COUNTRY NS 215D

AREA NO	SUBJECT	SUBJECT	SUBJECT	SUBJECT	SUBJECT	SUBJECT	SUBJECT	SUBJECT
39E	AHT	AHT	AEG					
PARAMARIBO					BRUYNZEEL			
PL	PL	WOOD						

(18)

25X1A

[redacted]

DATE OF PHOTO	TYPE	QUALITY	CLASS	NO. OF CARDS
MAR. 4 64	[redacted] 1	2	7	3

CLASSIFICATION C CAPTIONED BY [redacted]

FORM NO. 174 USE PREVIOUS EDITIONS PHOTO ANALYSIS REPORT

Approved For Release 2000/04/17 : CIA-RDP78-05867A000517930016-8

Approved For Release 2000/04/17 : CIA-RDP78-05867A000517930016-8

PHOTO NO.	LOT NO.		LATITUDE	LONGITUDE
1083506	T-1193	C	05 50 N	55 10 W

COUNTRY: NS — 975 D

AREA NO	SUBJECT	SUBJECT	SUBJECT	SUBJECT	SUBJECT	SUBJECT	SUBJECT	SUBJECT
39E	AHH	ARJ	AEG					

P	A	R	A	M	A	R	I	B	O			B	R	U	Y	N	Z	E	E
L		F	L	Y	W	O	O	D		F	L	T							

(18)

25X1A

DATE OF PHOTO			TYPE	QUALITY	CLASS	NO. OF CARDS	SOURCE
MAR. 4	6	4	1	1	3	3	[redacted]

CLASSIFICATION: C

CAPTIONED BY: SAS

FORM NO. 174 USE PREVIOUS EDITIONS

PHOTO ANALYSIS REPORT

Approved For Release 2000/04/17 : CIA-RDP78-05867A000517930016-8

Approved For Release 2000/04/17 : CIA-RDP78-05867A000517930016-8

PRINT NO	LAT NO	LONG NO	LATITUDE	LONGITUDE
1083507				

COUNTRY NS

AREA NO	SUBJECT	SUBJECT	SUBJECT	SUBJECT	SUBJECT	SUBJECT	SUBJECT	SUBJECT
BAE	AIR	ART	REG					
PARAMARIBO				PORT LOKO				

(18)

25X1A

[redacted]

DATE OF PHOTO	TYPE	QUALITY	CLASS	NO. OF CARDS	SOURCE
MAR. 4 64	L	1	3	3	

CLASSIFICATION

CAPTIONED BY SIS

FORM NO 174 USE PREVIOUS EDITIONS

PHOTO ANALYSIS REPORT

Approved For Release 2000/04/17 : CIA-RDP78-05867A000517930016-8